



Pollution Induced-stress on Biodiversity and Restoration Strategy for India's Heavily Contaminated Bharalu River

Amlan Kumar Dey ^{a++}, Unmilan Kalita ^{b#*}
and Arup Kumar Hazarika ^{at}

^a Department of Zoology, Cotton University, Guwahati, India.

^b Department of Economics, Barnagar College, Barpeta, India.

Authors' contributions

This work was carried out in collaboration among all authors. All authors read and approved the final manuscript.

Article Information

DOI: 10.9734/IJECC/2023/v13i113476

Open Peer Review History:

This journal follows the Advanced Open Peer Review policy. Identity of the Reviewers, Editor(s) and additional Reviewers, peer review comments, different versions of the manuscript, comments of the editors, etc are available here: <https://www.sdiarticle5.com/review-history/109317>

Original Research Article

Received: 05/09/2023

Accepted: 11/11/2023

Published: 15/11/2023

ABSTRACT

The Bharalu River, a tributary of the Brahmaputra originating in the Khasi Hills, has transformed into one of India's most polluted rivers due to indiscriminate waste disposal. Serving as the natural drainage for Guwahati city, it carries sewage and waste from various sources, including markets, hotels, restaurants, and households. The river's biochemical oxygen demand (BOD) far exceeds permissible limits, resulting in an obnoxious stench and posing a health hazard. Once a source of potable water and abundant aquatic life, Bharalu's severe pollution now threatens a catastrophic disaster. This paper investigates the river's floral and faunal biodiversity and its pollution status,

⁺⁺ Research Scholar;

[#] Assistant Professor;

[†] Professor;

*Corresponding author: E-mail: unmilankalita@barnagarcollege.ac.in, unmilan.k@gmail.com;

aiming to outline a framework for its restoration. The study highlights the urgent need for rehabilitation measures to save this urban river from environmental degradation and public health risks.

Keywords: Bharalu river; pollution; biodiversity; restoration; Guwahati.

1. INTRODUCTION

The Bharalu River, a tributary of Brahmaputra which originates in the Khasi Hills of Meghalaya flows through the heart of Guwahati city and main source of livelihood has earned the dubious distinction of one of the most polluted rivers in India. The reasons are many but the main one is the disposal of all waste. Basically, a rain-fed river it carries a large volume of Guwahati city's municipal wastes. Bharalu serves as the natural drainage of the city and the river carries sewage and wastage from markets, commercial establishments, hotels, restaurants, schools etc. Parties to this decimation have been the vegetable & fish markets, the hotels & restaurants and the insensitive, callous, and apathetic citizens who throw household garbage into the river without batting an eyelid [1]. Many inhabitants have even directed their sewage outlet pipes on to the Bharalu thereby little realizing that the serious health hazard caused by their action will backfire on themselves and the city dwellers one day.

The net result now is that the biochemical oxygen demand (BOD) of the river is very high compared to the permissible limit set by the National River Conservation Directorate (NRCD) at 3 mg/L [2]. The obnoxious stink generated by the river is also a health hazard for the residents of the burgeoning City. Once upon a time, Bharalu provided potable water to the people living on its banks. It was also a source of a plethora of fish and other aquatic flora and fauna. The river is now so heavily polluted that a catastrophic disaster is imminent unless rehabilitation measures are initiated on an emergent measure as per experts [3]. The only drainage available for the greater part of Guwahati city is the Bharalu river system. Bharalu River can be classified as a purely urban river since its origin begins in the city itself from the sewers [4]. An initial survey and field study in this study has revealed that though river Bharalu has been described an offshoot of the Bahini river, but on-site visit to the point where the river Bharalu is supposed to branch of from river Bahini, there is no connect between the two rivers. There is a non-functional sluice gate, and the area is heavily silted and due to dumping of

garbage and illegal land filling, the connection is now non-existent. Even in satellite maps, it shows that river Bharalu has no natural water origin, and it begins from the urban human habitation of Basistha Chariali vegetable market. A preliminary survey of the entire stretch of river Bharalu reveals that it is more of a sewage drain rather than a river. Open garbage dumping and drains adding sewage to Bharalu is rampant along its entire course, making Bharalu as one of the most polluted rivers of India [5]. To top that up there is not a single sewage treatment plant (STP), let alone the stretch of Bharalu but in the entire city of Guwahati. The high level of pollution has substantially destroyed the flora and fauna of the river. Though a lot of studies have been done on the pollution indices of the river, but no proper documentation has been done on the flora and fauna of the river [6]. There is hardly any literature available which documents the flora and fauna of Bharalu.

In broadening the perspective of the study, it is essential to consider the global North and South perspectives on river pollution, particularly in the context of the Bharalu River in Guwahati. The challenges faced by urban rivers, such as Bharalu, resonate with a broader narrative of environmental degradation observed in both developed and developing regions worldwide. While instances of polluted urban rivers are not exclusive to any specific geographical location, the causes, consequences, and potential solutions may vary significantly between the global North and South. In the developed world, advanced infrastructure and stringent environmental regulations often play a role in mitigating pollution, with established sewage treatment plants and waste management systems. On the contrary, in the global South, rapid urbanization, limited resources, and inadequate infrastructure contribute to heightened environmental concerns. Recognizing and addressing these divergent perspectives becomes imperative for a comprehensive understanding of the Bharalu River's plight, enabling the formulation of effective restoration strategies that account for the unique challenges faced by developing regions. This study seeks to bridge the gap by examining not only the local intricacies of

Bharalu's pollution but also by contextualizing them within the broader global discourse on urban river health. Overall, this paper makes an effort to study the floral-faunal biodiversity of the Bharalu river along with its existing pollution status. The study also tries to provide a theoretical understanding of how the river can be restored and provides a basic restoration framework for planning its restoration.

2. METHODOLOGY

The Bharalu River, situated in the Indian state of Assam, is a significant tributary of the Brahmaputra River. Originating in the Khasi Hills of Meghalaya, it meanders through the core of Guwahati before merging with the Brahmaputra River. For the study of the different macro flora and fauna, the entire stretch of River Bharalu was taken into consideration beginning from Natun Bazaar area of near the Kali Temple in Basistha area upto Bharalumukh, which is the confluence of river Bharalu with river Brahmaputra.

The research design employed in this study for assessing the floral-faunal biodiversity and pollution status of the Bharalu River was comprehensive and innovative. To capture a holistic view, a novel approach was adopted, utilizing drone videography, a pioneering method in river surveying. This technique provided a unique aerial perspective, allowing for a detailed examination of the river's features and surrounding areas. Concurrently, on-site photography was conducted to visually document and identify different flora and fauna along the riverbanks. Plant identification was further facilitated through the use of PlantSnap (v6.2) software, ensuring accurate classification. Additionally, a thorough review of existing restoration literature was undertaken to inform the development of a comprehensive restoration plan. This multifaceted methodology not only addressed the research questions by examining the biodiversity and pollution status but also demonstrated a meticulous and innovative approach to data collection and analysis in the context of Bharalu River.

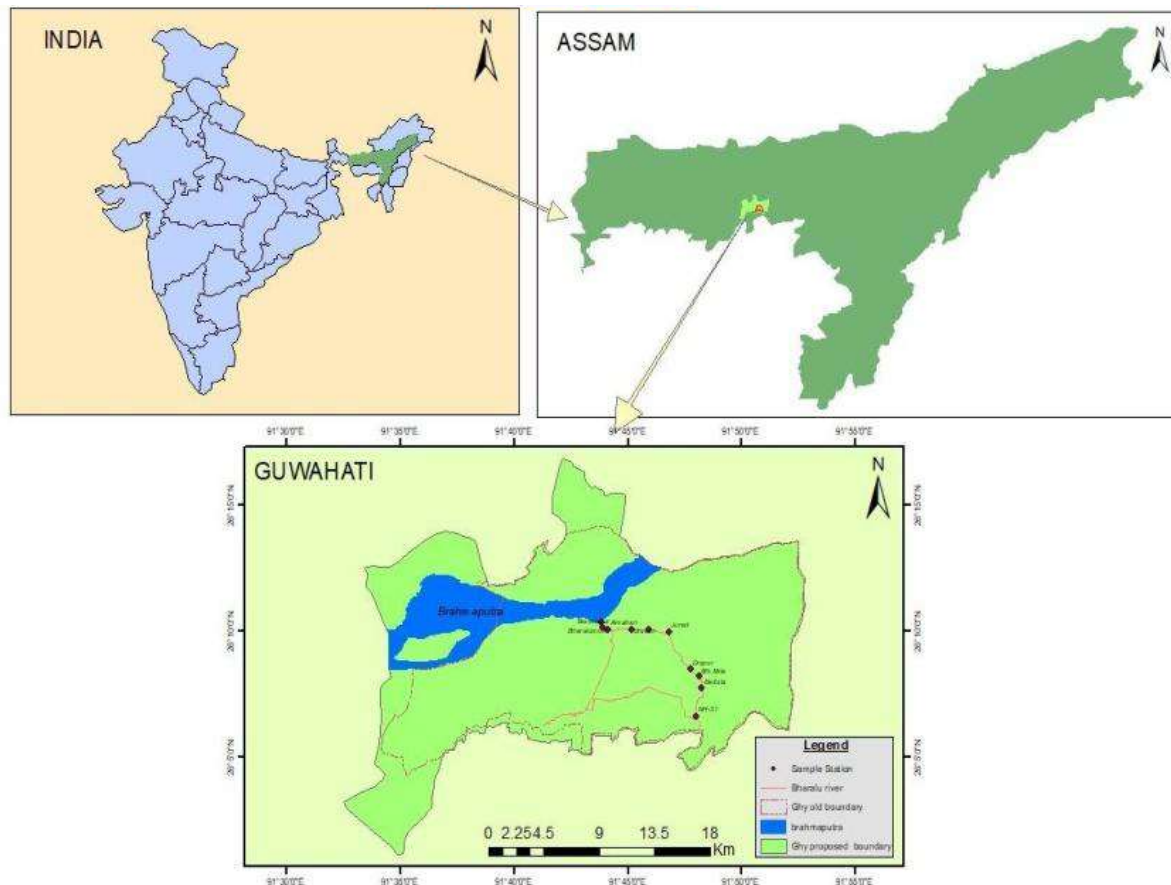


Fig. 1. Map of the state of Assam and Guwahati city

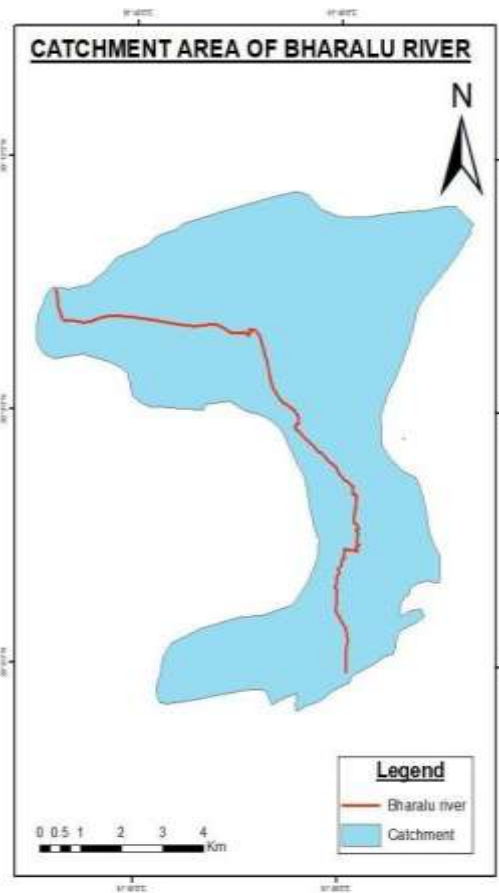


Fig. 2. Catchment area of Bharalu river

3. RESULTS AND DISCUSSION

The Bharalu River, coursing through an urban landscape in the heart of a bustling city, is a quintessential example of the challenges that modernization poses to our natural water bodies. As it meanders from its source to its confluence with the mighty Brahmaputra, this once pristine river undergoes a dramatic transformation that reflects the various facets of pollution and ecological degradation. In this section, we delve deeper into the pollution of the Bharalu River, examining its causes, effects, and the multifaceted efforts undertaken to restore its health.

3.1 Existing Biodiversity of Bharalu

From the aerial videography and onsite photography, the following species were recorded in the stretch of Bahini – Bharalu river system. The plant species were confirmed upon discussion with experts in the respective fields.

Though few fishes have been reported for the non polluted stretch of river Bahini, however during literature review and on site survey, the investigator failed to record and species of live fish from the entire stretch of river bahini-Bharalu river system. Even the feedback from the general public residing on the banks of the river, resulted in negative response as almost all the respondents answered in negative while enquiring about the presence of any fish species.

3.2 The Changing face of Bharalu

The transformation of the Bharalu River begins with a stark contrast between its initial stretch, before it enters the city, and its urbanized sections further downstream. The upper reaches of the river maintain relatively cleaner waters, reflecting the natural purity of the source. However, the signs of pollution become evident as one observes the enormous growth of Eichornia, commonly known as Water Hyacinth, along its banks. This invasive plant proliferates rapidly in response to nutrient-rich water, making it a key indicator of pollution.

Table 1. List of different species of plants identified growing on the banks of River Bharalu

Sl. No.	Common Name	Scientific Name
1	Peepal	<i>Ficus religiosa</i>
2	Banyan	<i>Ficus benghalensis</i>
3	Coconut	<i>Cocos nucifera</i>
4	Star fruit	<i>Averrhoa carambola</i>
5	Indian Blackberry	<i>Syzygium cumini</i>
6	Jackfruit	<i>Artocarpus heterophyllus</i>
7	Mango	<i>Mangifera indica</i>
8	Banana	<i>Musa sp.</i>
9	Neem	<i>Azadirachta indica</i>
10	Gulmohar	<i>Delonix regia</i>
11	Indian siris	<i>Albizia lebbek</i>
12	Indian laburnum (sonaru)	<i>Cassia fistula</i>
13	Eucalyptus	<i>Eucalyptus globulus</i>
14	Night-flowering jasmine	<i>Nyctanthes arbor-tristis</i>

Table 2. List of different species of plants growing in River Bharalu either as floating flora or growing on the bank sediments of the river

Sl. no.	Common name	Scientific name
1.	Water hyacinth	<i>Eichhornia crassipes,</i>
2.	Water lettuce	<i>Pistia stratiotes</i>
3.	Kans grass (Kohua)	<i>Saccharum spontaneum</i>
4.	Common reed	<i>Phragmites sp.</i>
5.	Fiddle head fern (Dhekia)	<i>Matteuccia struthiopteris</i>
6.	Corm or Taro	<i>Colocasia esculenta</i>
7.	Duck weed	<i>Lemna sp.</i>
8.	Soft rush	<i>Juncus effusus</i>
9.	Water cress	<i>Nasturtium officinale</i>
10.	Creeping woodsorrel	<i>Oxalis corniculata</i>
11.	Diamond flower	<i>Oldenlandia corymbosa</i>
12.	Toothache plant	<i>Spilanthes acmella</i>
13.	Water spinach	<i>Ipomoea aquatica</i>
14.	Toothed dock	<i>Rumex dentatus</i>
15.	Indian pennyworth	<i>Centella asiatica</i>
16.	Water primrose	<i>Ludwigia adscendens</i>

Table 3. List of avi fauna found in the vicinity of River Bharalu

Sl. No.	Common name	Scientific name
1.	White Throated Kingfisher	<i>Halcyon smyrnensis</i>
2.	Lesser Whistling Duck	<i>Dendrocygna javanica</i>
3.	Asian Koel	<i>Eudynamys scolopaceus</i>
4.	Citrine Wagtail	<i>Motacilla citreola</i>
5.	White Wagtail	<i>Motacilla alba</i>
6.	Common Krestel	<i>Falco tinnunculus</i>
7.	Rufous Treepie	<i>Dendrocitta vagabunda</i>
8.	Purple Heron	<i>Ardea purpurea</i>
9.	Cormorants	Phalacrocorax sp.
10.	Black-Rumped Flameback	<i>Dinopium benghalense</i>
11.	Fulvous Breasted Woodpecker	<i>Dendrocopos macei</i>
12.	Spotted Dove	<i>Spilopelia chinensis</i>
13.	Cinereous Tit	<i>Parus cinereus</i>
14.	Black Kite	<i>Milvus migrans</i>
15.	Rock Pegin	<i>Columba livia</i>

Sl. No.	Common name	Scientific name
16.	Common Myna	<i>Acridotheres tristis</i>
17.	Crested Myna	<i>Acridotheres cristatellus</i>
18.	Pied Starling	<i>Gracupica contra</i>
19.	Common Tailor Bird	<i>Orthotomus sutorius</i>
20.	Purple Sunbird	<i>Cinnyris asiaticus</i>
21.	Crow	<i>Corvus sp.</i>
22.	Brown Shrike	<i>Lanius cristatus</i>
23.	Black Drongo	<i>Dicrurus macrocercus</i>
24.	Pond Heron	<i>Ardeola grayii</i>
25.	Magpie Robin	<i>Copsychus saularis</i>
26.	Tree Sparrow	<i>Passer montanus</i>
27.	House Sparrow	<i>Passer domesticus</i>
28.	Indian Swiftlet	<i>Aerodramus unicolor</i>
29.	Barn Swallow	<i>Hirundo rustica</i>
30.	Red Vented Bulbul	<i>Pycnonotus cafer</i>
31.	Red Whiskered Bulbul	<i>Pycnonotus jocosus</i>
32.	Scaly Breasted Munia	<i>Lonchura punctulata</i>
33.	White Breasted Waterhen	<i>Amaurornis phoenicurus</i>
34.	Cattle Egret	<i>Bubulcus ibis</i>
35.	Intermediate Egret	<i>Ardea intermedia</i>
36.	Greater Adjutant Stork	<i>Leptoptilos dubius</i>
37.	Rose Ring Parakeet	<i>Psittacula krameri</i>
38.	Coppersmith Barbet	<i>Psilopogon haemacephalus</i>
39.	Blue Throated Barbet	<i>Psilopogon asiaticus</i>
40.	Chestnut Tailed Starling	<i>Sturnia malabarica</i>

Table 4. List of snakes found in and around River Bharalu

Sl. No.	Common name	Scientific Name
1.	Indian Rat Snake	<i>Ptyas mucosa</i>
2.	Monocled Cobra (Highly venomous)	<i>Naja kaouthia</i>
3.	Rednecked keelback (Highly venomous)	<i>Rhabdophis subminiatus</i>
4.	Ornate Flying Snake (Mildly Venomous)	<i>Chrysopelea ornata</i>
5.	Rainbow Water Snake (Mildly Venomous, but very rare nowadays)	<i>Enhydris enhydris</i>
6.	Burmese Python	<i>Python bivittatus</i>
7.	Buffed Striped Keelback	<i>Amphiesma stolatum</i>
8.	Blind snake	<i>Indotyphlops braminus</i>
9.	Painted Bronzeback	<i>Dendrelaphis pictus</i>
10.	Common wolf snake	<i>Lycodon capucinus</i>
11.	Copperheaded trinket	<i>Coelognathus radiatus</i>
12.	Checkered Keelback	<i>Xenochrophis piscator</i>

Table 5. List of lizards found in and around the Bharalu river

Sl. No.	Common name	Scientific name
1.	Common house gecko	<i>Hemidactylus frenatus</i>
2.	Spotted house gecko	<i>Hemidactylus brookii</i>
3.	Northern Burmese Half-toed Gecko	<i>Hemidactylus aquilonius</i>
4.	Tokay gecko	<i>Gekko gekko</i>
5.	Oriental garden lizard	<i>Calotes versicolor</i>
6.	White-spotted supple skink	<i>Lygosoma albopunctata</i>
7.	Common sun skink or golden skink	<i>Eutropis multifasciata</i>
8.	The Bengal monitor or Common Indian monitor	<i>Varanus bengalensis</i>

Table 6. List of Amphibians found in and around the Bharalu river

Sl. No.	Common name	Scientific name
1.	Indian bullfrog	<i>Hoplobatrachus tigerinus</i>
2.	<i>Mymensingh Narrow-mouthed Frog</i>	<i>Microhyla mymensinghensis</i>
3.	Common tree frog or four-lined tree frog	<i>Polypedates leucomystax</i>
4.	Nepal cricket frog or Nepal warty frog	<i>Minervarya nepalensis</i>
5.	Asian common toad	<i>Duttaphrynus melanostictus</i>




Fig. 3. Fish species from the Bahini river and Basistha river in the upper stretches before the river enter into the city of Guwahati

As the river courses through the city, it encounters heavy pollution stemming primarily from the indiscriminate dumping of solid waste. The urban stretch of the river is marred by debris, trash, and garbage lining its banks. This pollution issue has necessitated the dredging and clearing of solid pollutants, as well as the removal of invasive vegetation that had overrun the banks.

The solid waste dumped into the river is a significant pollutant. It includes plastic waste, industrial refuse, and everyday litter discarded by

the city's residents. Plastic, in particular, poses a dire threat to the river's health. It does not readily biodegrade, instead breaking down into smaller microplastic particles that infiltrate the aquatic environment. The presence of plastic waste not only disrupts the river's aesthetics but also poses a considerable hazard to aquatic life. Fish and other organisms can ingest or become entangled in plastic, leading to adverse health effects and mortality.

Moreover, chemical pollutants from industries and urban runoff further exacerbate the pollution

problem [7]. Pesticides, heavy metals, and other contaminants enter the river, harming both aquatic life and the water quality [8]. The effects of these pollutants ripple through the ecosystem, impacting not only the river's inhabitants but also the communities that rely on the Bharalu for their water supply.

The confluence of the Bharalu River with the Brahmaputra River, a natural occurrence that should be a harmonious blending of waters, is instead a stark reminder of the pollution that plagues the former. The confluence point is chock-a-block with solid waste, primarily a result of the pollution that the Bharalu carries downstream [9].

The accumulation of solid waste at the confluence is a testament to the sheer volume of pollutants entering the Brahmaputra. This pollution not only affects the ecological health of the area but also has wider implications for the downstream communities that rely on the Brahmaputra for their livelihoods, including fishing and agriculture [10]. The contamination of the Brahmaputra can result in the degradation of the entire watershed, impacting both human and ecological systems far beyond the Bharalu's immediate vicinity.

3.3 The Urbanization Dilemma and Its Consequences

A major portion of the River Bharalu lacks significant vegetation on either side of its banks, primarily due to rapid urbanization and the regular cleaning of this stretch to prevent flash floods. Urbanization, while a necessary aspect of modern life, has profoundly altered the river's natural landscape. The expansion of the city has led to the encroachment of human settlements, industries, and infrastructure near the riverbanks [11]. As a result, the natural buffer zones along the river, which used to filter out pollutants and protect the water quality, have been significantly reduced.

Urbanization has also led to increased runoff of pollutants directly into the river. Oil and chemicals from vehicles and industrial processes wash into the Bharalu, further degrading its water quality. The loss of vegetation due to urbanization exacerbates these issues, as there are fewer natural barriers to contain and treat the pollutants.

The regular cleaning and dredging of the river, while essential for public safety and flood prevention, come with their own set of ecological consequences. These activities disrupt the natural ecosystem and its ability to self-purify [12]. The removal of vegetation and sediments releases particles into the water, clouding it and reducing oxygen levels. This reduction in dissolved oxygen levels has a detrimental effect on aquatic life, leading to fish kills and the decline of biodiversity.

One of the most alarming factors contributing to the pollution of the Bharalu River is the open discharge of human excreta. Apart from the solid waste and industrial pollutants, the unregulated disposal of human waste directly into the river poses a significant public health and environmental risk.

This practice of open defecation not only contaminates the water with pathogens but also introduces a variety of harmful microorganisms that can cause waterborne diseases. Communities living along the river, particularly those lacking access to proper sanitation facilities, are at the highest risk [13]. Exposure to contaminated water can lead to illnesses, such as cholera, dysentery, and other gastrointestinal infections, making the situation a dire public health concern.

Additionally, the presence of human excreta in the river introduces nutrients, like nitrogen and phosphorus, which can contribute to eutrophication. This excess nutrient load can lead to excessive algal growth, depleting oxygen levels and impairing aquatic life [14].

3.4 Troubling State of Borsola Beel

The Borsola beel, one of the major feeder lakes to the Bharalu River, plays a crucial role in maintaining the river's water quality. However, it, too, has fallen victim to pollution. The rampant contamination of the Borsola beel is evidenced by the massive growth of Water Hyacinth, an invasive species that thrives in polluted waters.

The presence of Water Hyacinth is not just an aesthetic concern; it indicates the severe contamination of the ecosystem. The Borsola beel acts as a natural filter for the river, and the rampant growth of this invasive plant disrupts its ability to perform this vital function. As a result, pollutants from the beel, including nutrients and other contaminants, flow downstream into the Bharalu, compounding the pollution issue.



Fig. 4A, 4B: Initial stretch of river before entering the city which is less polluted (left- 4A) and immediate effect of pollution can be seen by enormous growth of *Eichornia* (Water hyacinth) once it enters the city (right- 4B)



Fig. 5A, 5B: Heavy pollution due to solid waste dumped in the river (left- 5A) and a similar stretch which has been dredged and cleared of solid pollutants as well as vegetation on the banks. (right- 5B)



Fig. 6. Open discharge of human excreta is another major pollution factor apart from solid and sewage discharge



Fig. 7. A major portion of the River Bharalu lacks vegetation of either side of its banks due to rapid urbanization and regular cleaning of this stretch to prevent flash flood



Fig. 8. The Borsola beel, one of the major feeder lake to River Bharalu is also highly polluted which can be seen by massive growth of *Eichornia* (Water Hyacinth)




Fig. 9. Large canopy trees covering the river Bharalu in its last stretch before its confluence with River Brahmaputra



Fig. 10. Confluence of River Bharalu with River Brahmaputra which is choc a block with solid waste

The pollution of the Borsola beel reflects the interconnectedness of water bodies within a region. Contaminants from one water body can easily migrate to another, and addressing pollution in one area often requires a comprehensive approach that considers the entire watershed [15].

3.5 Last Stand of Nature - The Canopy Trees

In the final stretch of the River Bharalu, just before its confluence with the Brahmaputra, a canopy of large trees offers some respite from the rampant pollution. These trees provide a natural buffer and serve as a testament to the river's former beauty. The lush green canopy not only adds to the aesthetic appeal but also helps in maintaining the river's ecosystem.

The trees along the riverbanks play a crucial role in improving water quality by filtering pollutants and providing shade that helps control the water temperature. They also offer nesting and resting places for various bird species, contributing to the area's biodiversity. Their roots help stabilize the soil along the riverbanks, reducing erosion and sediment runoff into the water.

However, the influence of these canopy trees is limited in the face of the overwhelming pollution challenges further downstream. While they offer a glimpse of the river's past glory, they are not a panacea for the pervasive pollution that plagues the Bharalu.

3.6 Restoring the Bharalu- A Theoretical Analysis

The rehabilitation of the Bharalu River is a multifaceted endeavor that necessitates a structured and informed approach to address the extensive pollution and ecological degradation it faces. Restoration theories offer valuable guidance in formulating comprehensive strategies for rejuvenating the river and preserving its health. In this discussion, we explore the application of restoration theories to plan the revitalization of the Bharalu River, considering both ecological and societal aspects [16]. In this section, we shall use restoration theories to formulate an action plan suitable for restoration of the Bharalu.

Restoration theories provide frameworks and principles for rehabilitating ecosystems and damaged environments. They aim to guide

efforts in recreating ecological, hydrological, and social functions that might have been disrupted or compromised. The utilization of restoration theories involves a thoughtful analysis of the current state of the ecosystem, the desired future state, and the appropriate actions to bridge the gap.

3.6.1 Ecological restoration theory

Theory in Action: Ecological restoration theory is foundational in revitalizing the Bharalu River's ecosystem. This theory emphasizes the importance of understanding the river's natural state, including its native flora and fauna, hydrological processes, and ecological interactions. Restoration efforts should strive to return the river to a condition as close as possible to its natural, pristine state [17].

Application: To apply ecological restoration theory to the Bharalu River, one must first conduct thorough ecological assessments. This includes identifying native species, understanding their habitat requirements, and assessing the extent of invasive species, such as Water Hyacinth. Ecological restoration should focus on the removal of invasive species, reestablishing native vegetation, and enhancing habitat for aquatic and terrestrial species. Restoring the natural flow regime, including seasonal variations, is crucial to reestablishing a healthy ecosystem.

3.6.2 Socio-ecological restoration theory

Theory in Action: Socio-ecological restoration theory recognizes the interconnectedness of nature and society. Restoration efforts are not isolated from human communities but should be integrated with their well-being. This theory underscores the importance of local knowledge, participation, and collaboration between stakeholders in the restoration process.

Application: In the context of the Bharalu River, socio-ecological restoration theory calls for the inclusion of local communities and their knowledge in planning and executing restoration activities. Engaging the community through awareness campaigns, educational programs, and hands-on involvement in restoration projects can foster a sense of ownership and responsibility [18]. This theory also emphasizes the consideration of the river's socio-economic roles, such as its use for water supply, agriculture, and recreation, in planning restoration efforts.

3.6.3 Natural recovery theory

Theory in Action: Natural recovery theory recognizes that some ecosystems have the inherent capacity to rebound from disturbance without human intervention [19]. It involves assessing whether the Bharalu River, if left undisturbed, has the potential to recover naturally.

Application: While active restoration is often necessary for severely degraded ecosystems, understanding the river's ability to recover on its own is essential. For certain segments of the Bharalu, where the pollution and disruption are less severe, a hands-off approach may be considered. Monitoring the river's response to reduced pollution and less intervention can help identify areas where natural recovery is feasible.

3.6.4 Cultural landscape restoration theory

Theory in Action: Cultural landscape restoration theory acknowledges the historical and cultural significance of a particular environment. It emphasizes the importance of preserving cultural values and heritage associated with the landscape.

Application: The Bharalu River holds cultural significance for the communities living along its banks. Cultural landscape restoration theory encourages the protection of cultural heritage and traditions linked to the river. This can involve the restoration of sacred sites, traditional fishing practices, and the integration of cultural elements into the planning and design of restoration projects.

3.6.5 Adaptive management theory

Theory in Action: Adaptive management theory recognizes that restoration is an ongoing process that requires flexibility and learning. It involves making informed decisions based on monitoring and feedback, adjusting actions as needed [20].

Application: In the case of the Bharalu River, adaptive management theory is crucial for long-term success. It entails regular monitoring of restoration progress, assessing the effectiveness of implemented measures, and adapting strategies as new challenges or opportunities arise. For instance, if certain restoration actions do not yield the expected results, adaptive management may involve modifying the

approach, reallocating resources, or exploring alternative strategies.

3.6.6 Precautionary principle theory

Theory in Action: The precautionary principle theory advocates taking preventive measures to avoid potential harm, especially when scientific certainty is lacking. It encourages a cautious and proactive approach to restoration.

Application: Applying the precautionary principle theory to the Bharalu River means acting even in the absence of comprehensive scientific data. Given the urgency of the pollution problem and its potential long-term impacts, restoration efforts should prioritize immediate measures to reduce pollution [21], such as stricter waste disposal regulations and the implementation of waste management systems, while continuing to gather data and refine restoration strategies.

3.7 Planning for the Restoration of the Bharalu River

The restoration of the Bharalu River must integrate multiple restoration theories, tailoring strategies to the unique characteristics and challenges presented by different segments of the river [23]. Here is a step-by-step plan that utilizes these restoration theories to guide the rehabilitation of the Bharalu River:

Baseline Assessment: Begin with a thorough ecological assessment of the river, including water quality, native and invasive species, and hydrological conditions. Simultaneously, engage with the community to understand their cultural connections and their current use of the river.

Segmentation: Divide the river into segments, each of which may require different restoration approaches based on their specific conditions.

Prioritization: Identify the segments in most urgent need of restoration due to the severity of pollution and ecological damage.

Ecological Restoration: In the most polluted segments, focus on ecological restoration by removing invasive species, reintroducing native flora, and enhancing aquatic and terrestrial habitats. This might involve reforestation, shoreline stabilization, and habitat creation for local wildlife.

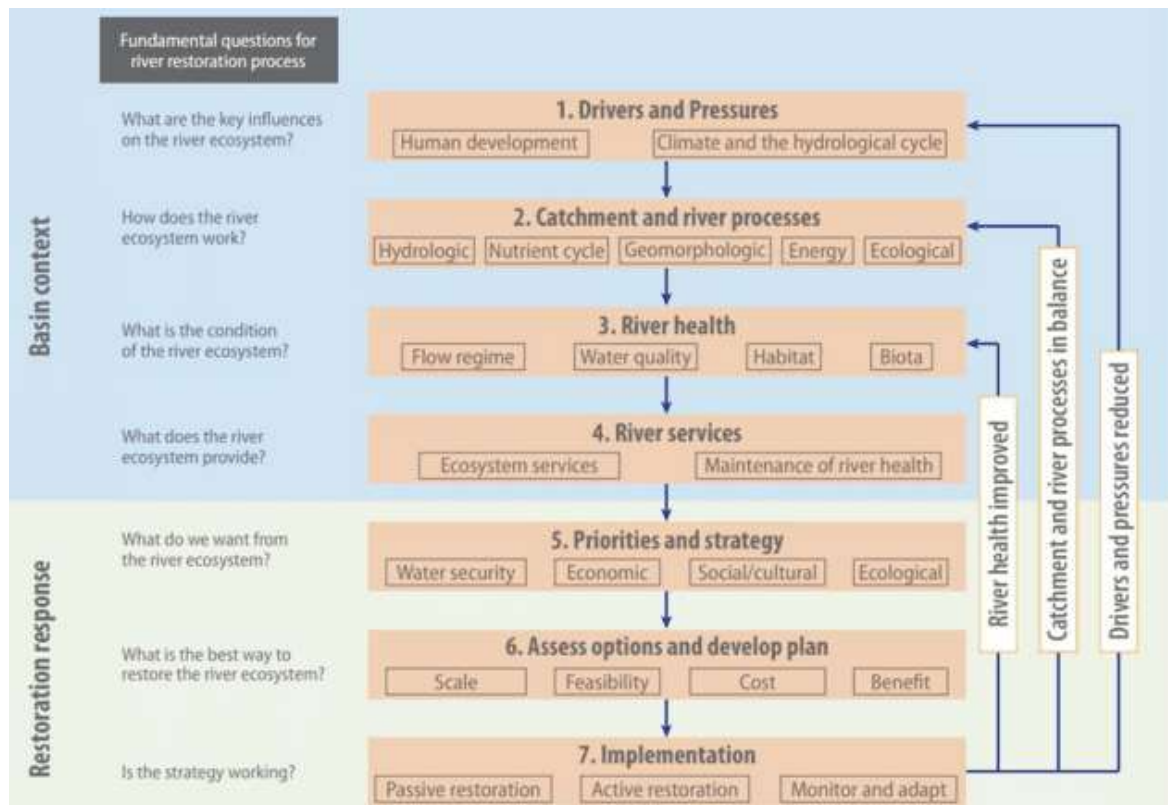


Fig. 11. River restoration framework [22]

Socio-Ecological Engagement: Engage with local communities in planning and executing restoration activities. Incorporate local knowledge and traditions into the restoration process. Create awareness programs and educational initiatives to encourage responsible use of the river.

Natural Recovery Assessment: In less degraded segments, assess the river's potential for natural recovery. Monitor changes in water quality and the return of native species.

Cultural Landscape Preservation: Identify and protect cultural elements associated with the river, such as sacred sites or traditional practices. Integrate cultural heritage into the restoration plan.

Adaptive Management: Implement ongoing monitoring and evaluation processes. Regularly assess the effectiveness of restoration actions and adapt strategies as needed. Learn from the outcomes to fine-tune future restoration projects.

Precautionary Measures: Implement immediate pollution control measures, such as stricter waste disposal regulations and the introduction of

waste management systems, while restoration efforts are ongoing.

Continual Engagement: Maintain open channels of communication with the local community and stakeholders throughout the restoration process. Keep them informed about progress, seek their feedback, and encourage their active participation.

4. CONCLUSION

The restoration of the Bharalu River is a formidable undertaking, but it is one that holds immense significance for both the environment and the people who depend on it. By utilizing restoration theories and taking a holistic approach that integrates ecological, social, and cultural factors, we can address the multifaceted challenges of pollution and work towards the rejuvenation of this vital water body. The rehabilitation of the Bharalu River is not only a commitment to restoring a natural treasure; it is also a testament to our dedication to safeguarding the planet for future generations. The success of these restoration efforts will depend on the collective collaboration of local communities, government bodies, environmental

organizations, and industry players, working together to strike a balance between the needs of urbanization and the imperative of preserving our natural water bodies. Through these combined efforts, we can aspire to witness the Bharalu River regain its former glory, ensuring a cleaner, healthier, and more sustainable future for this invaluable natural resource.

COMPETING INTERESTS

Authors have declared that no competing interests exist.

REFERENCES

1. Bhuyan R, Brahma P, Chabukdhara M, Tyagi N, Gupta SK, Malik T. Heavy metals contamination in sediments of Bharalu river, Guwahati, Assam, India: A tributary of river Brahmaputra. *Plos one*. 2023;18(4):e0283665.
2. Jamwal N. Neither sewerage nor sewage treatment plant: Smart city Guwahati's Bharalu river is a sewage channel. Gaon Connection, Uttar Pradesh; 2020.
3. Borah L, Kalita B, Boro P, Kulnu AS, Hazarika N. Climate change impacts on socio-hydrological spaces of the Brahmaputra floodplain in Assam, Northeast India: A review. *Frontiers in Water*. 2022;4:913840.
4. Borpujari J, Gogoi M. Urbanisation and social impacts in Guwahati city: A study of Beltola area. *International Journal of Applied Research*. 2015;1(7):455-457.
5. Das M, Bhattacharjya RK. A regression-based analysis to assess the impact of fluoride reach river water on the groundwater aquifer adjacent to the river: A case study in Bharalu River Basin of Guwahati, India. *Pollution*. 2020;6(3):637-650.
6. Girija TR, Mahanta C, Chandramouli V. Water quality assessment of an untreated effluent impacted urban stream: the Bharalu tributary of the Brahmaputra River, India. *Environmental monitoring and assessment*. 2007;130:221-236.
7. Battin TJ, Luyssaert S, Kaplan LA, Aufdenkampe AK, Richter A, Tranvik LJ. The boundless carbon cycle. *Nature Geoscience*. (2009); 2(9):598-600.
8. Bin O, Kruse JB, Landry CE. Flood hazards, insurance rates, and amenities: Evidence from the coastal housing market. *Journal of Risk and Insurance*. 2008;75(1):63-82.
9. Brauman KA, Daily GC, Duarte TKE, Mooney HA. The nature and value of ecosystem services: An overview highlighting hydrologic services. *Annual Review of Environmental Resources*. 2007;32:67-98.
10. Chakravarty S, Choudhury JK. Environmental impacts of urbanization on the Bharalu River, Guwahati, India. *Environmental Monitoring and Assessment*. 2002;76(2):113-135.
11. Devi SJ, Sharma HP. Urbanisation and its myriad impacts: A study in the core area of Guwahati city, Assam. *International Journal of Interdisciplinary and Multidisciplinary Studies*. 2019;6(1):41-47.
12. Goswami DC, Nath M. Pollution load and management options of Bharalu River, Guwahati city, Assam, India. *Journal of Environmental Biology*. 2006;27(1):155-160.
13. Devi SJ, Choudhury JK, Singh NJ. Invasive alien plants in the riparian vegetation of Bharalu River, Guwahati City, Assam. *Journal of Non-Timber Forest Products*. 2004;11(3):167-173.
14. Kakati M, Saikia BK, Hazarika A. Water quality of Bharalu River in Guwahati city. *Pollution Research*. 1999;18(2):227-232.
15. PCBA (Pollution Control Board Assam). Conservation of River Bharalu, Guwahati detailed project report. Joint Venture of The Louis Berger Group, INC and DHI (India) Water & Environment Pvt. Ltd; 2013a.
16. Bowen HR. The interpretation of voting in the allocation of economic resources. *Quarterly Journal of Economics*. 1943;58:27-48.
17. Clark JM. The concept of value: A rejoinder. *The Quarterly Journal of Economics*, 1915;709-723.
18. David A, Madudova E. The Danube river and its importance on the Danube countries in cargo transport. *Transportation Research Procedia*. 2019;40:1010-1016.
19. England RW. Natural capital and the theory of economic growth. *Ecological Economics*. 2000;34(3):425-431.
20. Hines LG. Wilderness areas: an extra-market problem in resource allocation. *Land Economics*. 1951;27(4):306-313.
21. PCBA (Pollution Control Board Assam). Conservation of River Bharalu, Guwahati: Preparation of Detailed Project Report

- (City Sanitation Plan). Joint Venture of The Louis Berger Group, INC and DHI (India) Water & Environment Pvt. Ltd; 2013b.
22. Speed R, Tickner D, Naiman R, Lei G, Sayers P, et al. River restoration: A strategic approach to planning and management. UNESCO; 2016.
23. Singhal A, Gupta AK, Dubey B, Ghangrekar MM. Seasonal characterization of municipal solid waste for selecting feasible waste treatment technology for Guwahati city, India. Journal of the Air & Waste Management Association. 2022;72(2):147-160.

© 2023 Dey et al.; This is an Open Access article distributed under the terms of the Creative Commons Attribution License (<http://creativecommons.org/licenses/by/4.0>), which permits unrestricted use, distribution, and reproduction in any medium, provided the original work is properly cited.

Peer-review history:

The peer review history for this paper can be accessed here:
<https://www.sdiarticle5.com/review-history/109317>